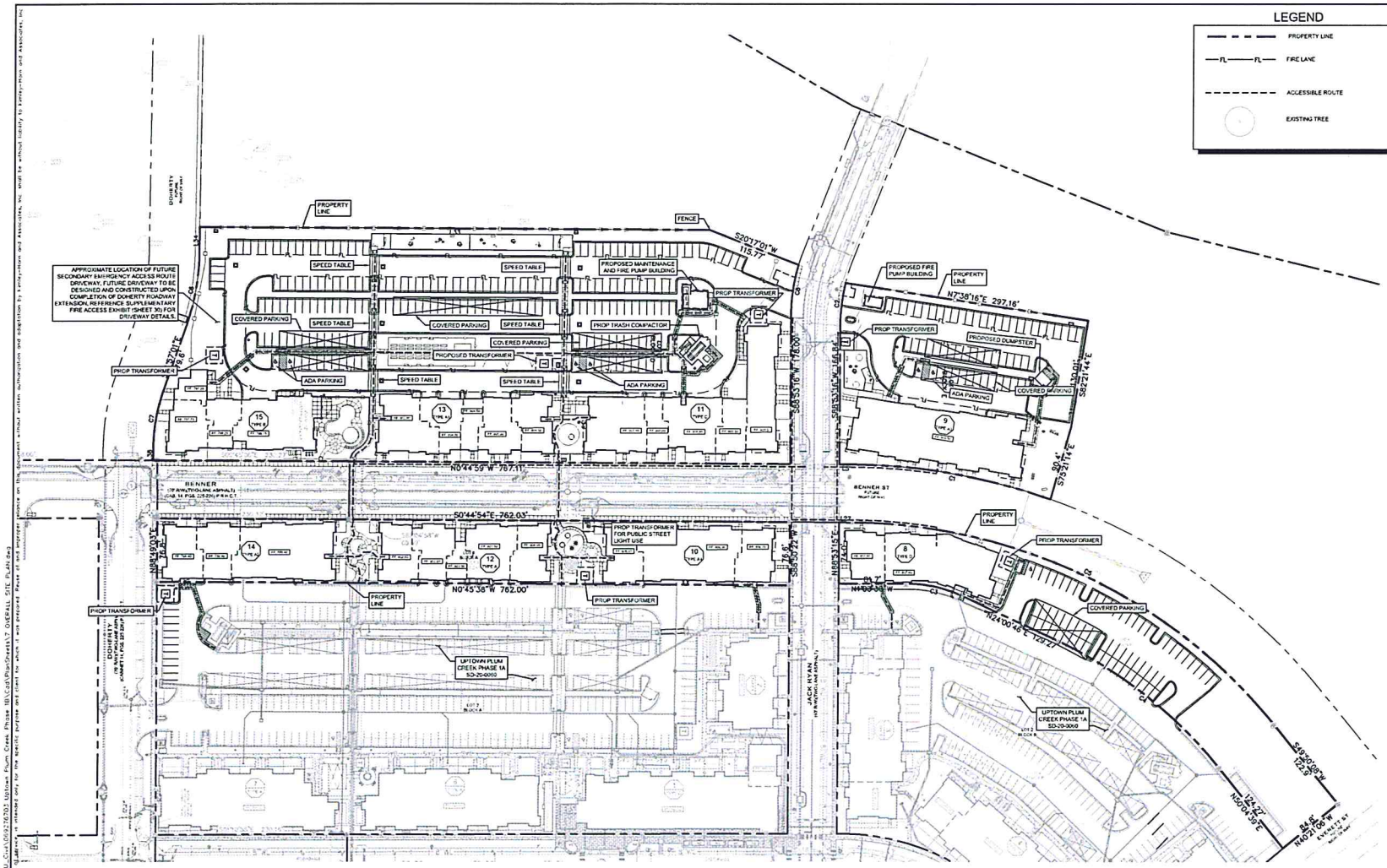

LEGEND

- PROPERTY LINE
- FIRE LANE
- ACCESSIBLE ROUTE
- EXISTING TREE

NORTH

GRAPHIC SCALE IN FEET
0 30 60 120

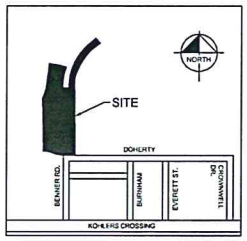

LOCATION MAP
N.T.S.

FLOODPLAIN NOTE

NO FLOODPLAIN IS LOCATED ON THE PROPERTY.

FIRE LANE NOTES

(Curb length greater than 50 such as curbing on the West may use signage instead of Fire Lane Striping). Add Note if Signage to be Utilized.

1. Curb length greater than 50' may utilize metal signs stating "NO PARKING - FIRE LANE" to be installed at intervals or locations designated by the Fire Code Official. The signs shall have a 12" width and 18" height with red lettering on a white background. A metal sign shall be installed on a minimum 2" metal pipe. Signs shall be located so that the bottom of the sign is a minimum of 6' above the curb. Signs shall have arrows toward direction of No Parking. Curb lengths greater than 152' or obstructions will require No Parking Signage midway between both No Parking and signs with arrows signaling both directions of No Parking.

2. Fire Lane Marking is not Required on pavement behind parking spaces.

PHASE 1B BUILDING DATA TABLE							
		TYPE	STORIES	HEIGHT	USE	AREA BY USE (SF)	TOTAL AREA
BLOCK A (LOT 2)	BLDG 14	A2	3	39'-2 3/4"	MULTIFAMILY	26,543	26,543
	BLDG 12	A	3	41'-2 3/4"	MULTIFAMILY	26,543	26,543
	BLDG 10	A4	3	41'-4"	MULTIFAMILY	26,543	26,543
BLOCK B (LOT 2)	BLDG 8	D	3	39'-3"	MULTIFAMILY	29,041	29,041
BLOCK D (LOT 1)	BLDG 15	B	4	50'-10 3/4"	MULTIFAMILY	30,983	30,983
	BLDG 13	A1	4	52'-0"	MULTIFAMILY	38,271	38,271
	BLDG 11	C	4	51'-10 3/4"	MULTIFAMILY	51,976	51,976
	MAINT	---	1	---	MAINTENANCE	585	585
BLOCK E (LOT 1)	BLDG 9	A3	4	50'-0"	MULTIFAMILY	38,271	38,271
						TOTAL	268,756

PHASE 1B SITE ACREAGE TABLE					
	BLOCK A	BLOCK B	BLOCK D	BLOCK E	TOTAL
ACRES	1.34	1.27	4.73	1.38	8.72
UNITS	96	32	155	48	331
UNITS/AC	71.64	25.20	32.77	34.78	37.96

PHASE 1B SITE IMPERVIOUS COVER TABLE		
	ACRES IC	%
BLOCK A (LOT 2)	0.93	69%
BLOCK B (LOT 2)	0.72	57%
BLOCK D (LOT 1)	3.18	67%
BLOCK E (LOT 1)	1.00	72%
TOTAL	5.83	67%

REQUIRED PARKING - BLOCK A - PHASE 1B			
	Ratio	Units	Required Parking
1 BR	1.5	63	95
2 BR	2	33	66
3 BR	2.5	0	0
		96	161

REQUIRED PARKING - BLOCK B - PHASE 1B			
	Ratio	Units	Required Parking
1 BR	1.5	29	44
2 BR	2	0	0
3 BR	2.5	3	8
		32	51

REQUIRED PARKING - BLOCK D			
	Ratio	Units	Required Parking
1 BR	1.5	109	164
2 BR	2	42	84
3 BR	2.5	4	10
		155	258

REQUIRED PARKING - BLOCK E			
	Ratio	Units	Required Parking
1 BR	1.5	33	50
2 BR	2	15	30
3 BR	2.5	0	0
		48	80

OVERALL PARKING TRACKING TABLE						
	BLOCK	REQUIRED PARKING	GARAGE PARKING PROVIDED*	SURFACE PARKING PROVIDED	STREET PARKING PROVIDED	TOTAL PARKING PROVIDED
PHASE 1A	EX-A	289	0	216	73	289
	EX-B	245	12	194	40	246
PHASE 1B	A	161	27	89	45	161
	B	51	8	68	0	76
	D	258	23	202	32	257
	E	80	9	60	5	74
	TOTAL	1084	79	829	195	1103

*INCLUDES BUILDING CARPORTS
**EX-A: 32 REQUIRED PARKING STALLS FOR RETAIL/RESTAURANT

CAUTION!!
CONTRACTOR IS TO VERIFY PRESENCE AND EXACT LOCATION OF ALL UTILITIES PRIOR TO CONSTRUCTION.

BENCHMARKS

TBM #1: SQUARE CUT ON TOP OF CONCRETE STORM DRAIN IN THE NORTH MARGIN OF KOHLERS CROSSING, ± 1,167 NORTHWEST FROM A POWER POLE IN THE NORTH MARGIN OF KOHLERS CROSSING, AND ± 24' SOUTHWEST FROM A STOP SIGN IN THE NORTH MARGIN OF KOHLERS CROSSING.

ELEV=773.46'

TBM #2: SQUARE CUT ON TOP OF CONCRETE STORM DRAIN IN WEST MARGIN OF BENNER, ± 8' NORTHEAST FROM A STORM MANHOLE AND ± 17' SOUTHEAST FROM AN 8" HACKBERRY TREE WITH TREE TAG #5023.

ELEV=730.51'

TBM#3: SQUARE CUT ON TOP OF CONCRETE CURB ON THE NORTH MARGIN OF DOHERTY, ± 8' SOUTHWEST FROM A FIRE HYDRANT AND ± 8' SOUTHEAST OF A WATER VALVE.

ELEV=794.11'

No.	REVISIONS	DATE	BY

Kimley»Horn
5301 SOUTHWEST PARKWAY, BUILDING 3, SUITE 100
AUSTIN, TEXAS 78735-8988
PHONE: 512-418-1771 FAX: 512-418-1791
TEXAS REGISTERED ENGINEERING FIRM F-928

STATE OF TEXAS
ALLISON R. LEHMAN
92000
LICENSED
PROFESSIONAL ENGINEER
5/5/2022

KHA PROJECT 069276703
DATE MAY 2022
SCALE: AS SHOWN
DESIGNED BY: AL
DRAWN BY: JK
CHECKED BY: DS

OVERALL SITE PLAN

BRICK & MORTAR DISTRICT, PHASE 1B
CITY OF KYLE
HAYS COUNTY, TEXAS

SHEET NUMBER
10 OF 50

SD-22-0136

Plotted By: ardesian, Justin Date May 05, 2022 08:24:02am File Path: K:\SAU_Civil\069276703 Uptown Plum Creek Phase 1B\Civil\Plan Sheets\7 OVERALL SITE PLAN.dwg
This document, together with the concepts and designs presented herein, as an instrument of service is intended only for the specific purpose and client for which it was prepared. Reuse of and improper reliance on this document without written authorization and adaptation by Kimley-Horn and Associates, Inc. shall be without liability to Kimley-Horn and Associates, Inc.

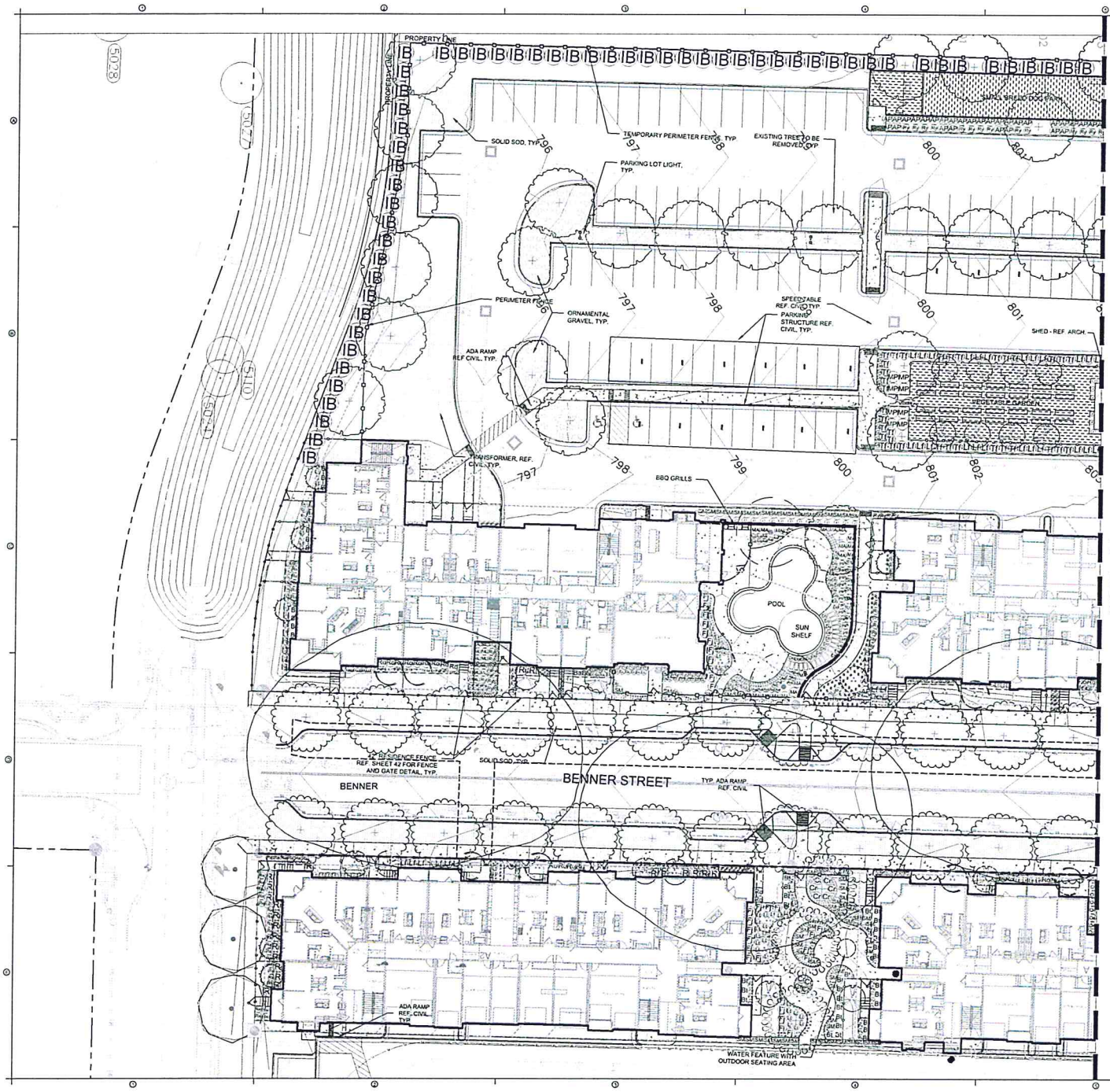

GENERAL MATERIAL LEGEND

CONCRETE	RUBBERIZED SURFACING
DECOMPOSED GRANITE, STABILIZED	CIBILO GRAVEL
DECOMPOSED GRANITE, UN-STABILIZED	

0 10 20 40

811 Know what's below. Call before you dig.

THE LOCATION OF EXISTING UNDERGROUND UTILITIES ARE SHOWN IN AN APPROXIMATE WAY ONLY. THE CONTRACTOR SHALL DETERMINE THE EXACT LOCATION OF ALL EXISTING UTILITIES BEFORE COMMENCING WORK. THE CONTRACTOR AGREES TO BE FULLY RESPONSIBLE FOR ANY AND ALL DAMAGES WHICH MIGHT BE OCCASIONED BY HIS FAILURE TO EXACTLY LOCATE AND PRESERVE ANY AND ALL UNDERGROUND UTILITIES.

LIONHEART

1023 Springdale Road, Suite 6E, Austin, TX 78721
O: 512.520.4488
WWW.LIONHEARTPLACES.COM

BRICK AND MORTAR DISTRICT PHASE 1B

KYLE, TEXAS

ISSUE DATE: 10-18-2021

REVISIONS

#	DATE	DESCRIPTION

SEAL

REGISTERED LANDSCAPE ARCHITECT REBECCA LEONARD 3038 STATE OF TEXAS

04-29-2022

ISSUED DATE: 04-29-2022
PROJECT NO.: 005-008
DRAWN: KJ-K REVIEWED: RL

SHEET NAME

LANDSCAPE PLAN

SHEET NUMBER

39 OF 50

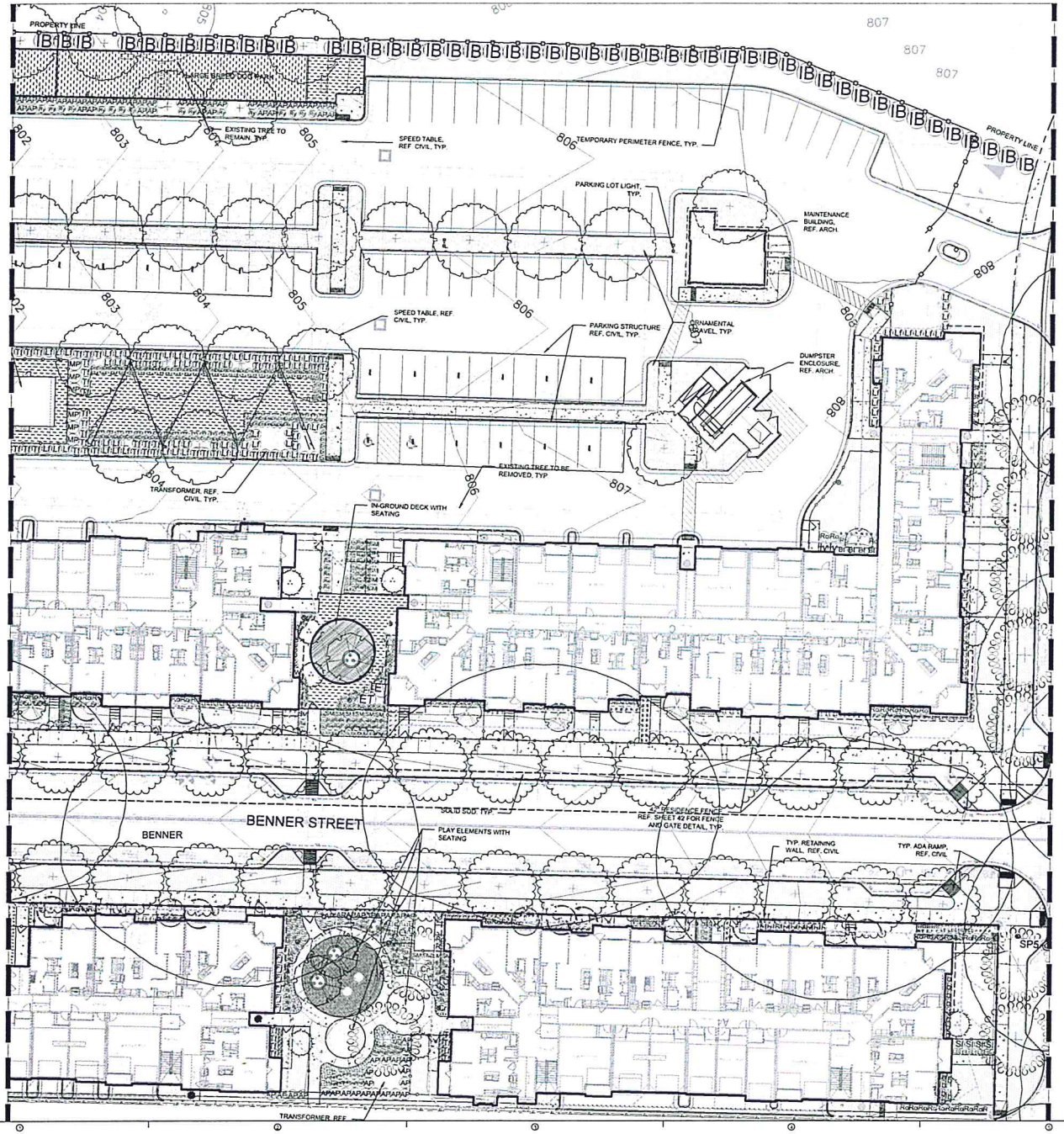

GENERAL MATERIAL LEGEND

CONCRETE	RUBBERIZED SURFACING
DECOMPOSED GRANITE, STABILIZED	CIBILO GRAVEL
DECOMPOSED GRANITE, UN-STABILIZED	

0 10 20 40

811 Know what's below. Call before you dig.

THE LOCATION OF EXISTING UNDERGROUND UTILITIES ARE SHOWN IN AN APPROXIMATE WAY ONLY. THE CONTRACTOR SHALL DETERMINE THE EXACT LOCATION OF ALL EXISTING UTILITIES BEFORE COMMENCING WORK. THE CONTRACTOR AGREES TO BE FULLY RESPONSIBLE FOR ANY AND ALL DAMAGES WHICH MIGHT BE OCCASIONED BY HIS FAILURE TO EXACTLY LOCATE AND PRESERVE ANY AND ALL UNDERGROUND UTILITIES.

LIONHEART
1023 Springdale Road, Suite 6E, Austin, TX 78721
O: 512.520.4488
WWW.LIONHEARTPLACES.COM

BRICK AND MORTAR DISTRICT PHASE 1B

KYLE, TEXAS

ISSUE DATE: 10-15-2021

REVISIONS

#	DATE	DESCRIPTION

SEAL

REGISTERED LANDSCAPE ARCHITECT
REBECCA LAUGHLIN
3038
STATE OF TEXAS

04-29-2022

ISSUED DATE:	04-29-2022
PROJECT NO.:	005-008
DRAWN: KJ-K	REVIEWED: RL

SHEET NAME

LANDSCAPE PLAN

SHEET NUMBER

40 OF 50

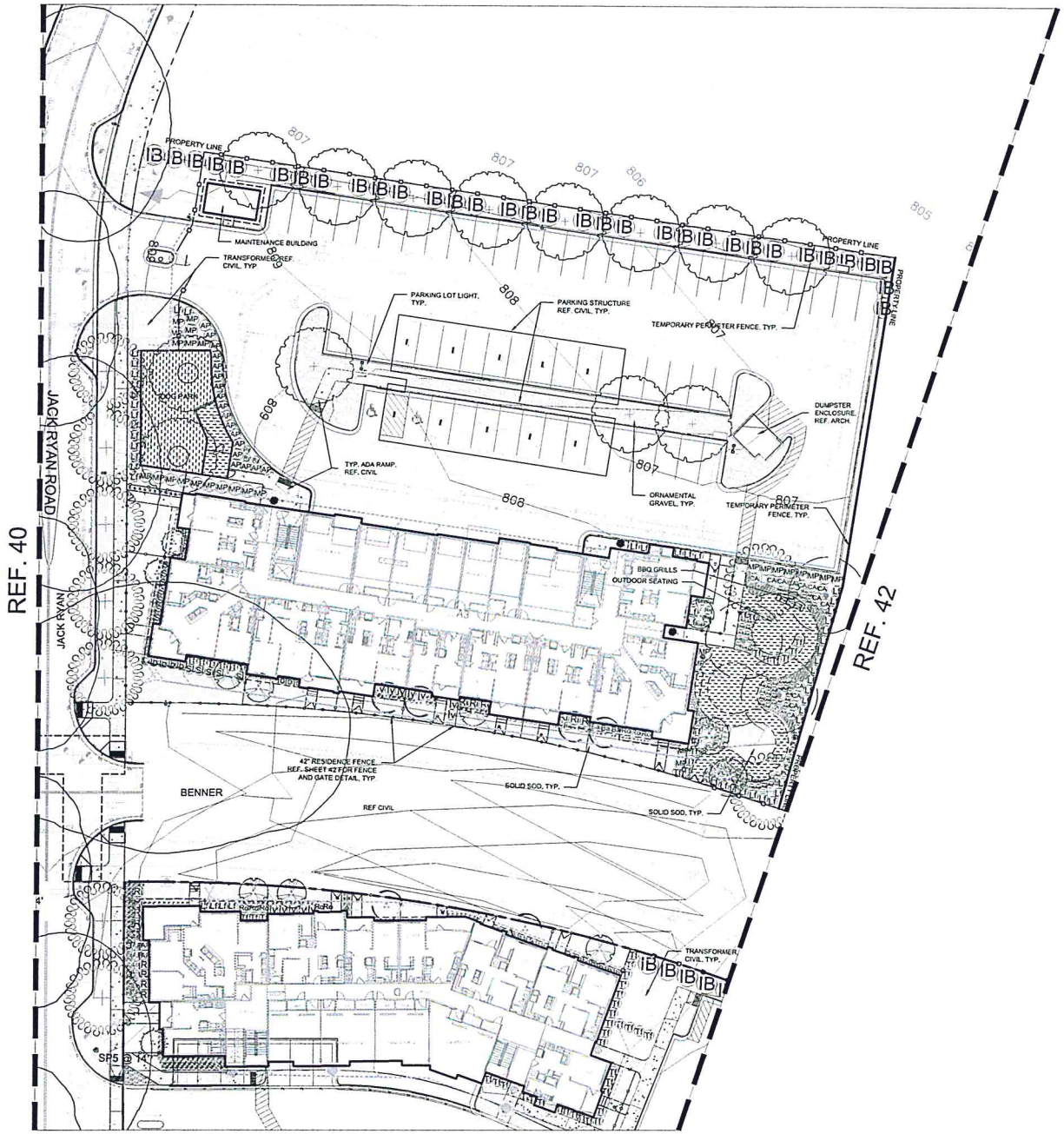

GENERAL MATERIAL LEGEND

CONCRETE	RUBBERIZED SURFACING
DECOMPOSED GRANITE, STABILIZED	CIBILO GRAVEL
DECOMPOSED GRANITE, UN-STABILIZED	

0 12 20 40

811 Know what's below. Call before you dig.

THE LOCATION OF EXISTING UNDERGROUND UTILITIES ARE SHOWN IN AN APPROXIMATE WAY ONLY. THE CONTRACTOR SHALL DETERMINE THE EXACT LOCATION OF ALL EXISTING UTILITIES BEFORE COMMENCING WORK. THE CONTRACTOR AGREES TO BE FULLY RESPONSIBLE FOR ANY AND ALL DAMAGES WHICH MIGHT BE OCCASIONED BY HIS FAILURE TO EXACTLY LOCATE AND PRESERVE ANY AND ALL UNDERGROUND UTILITIES.

LIONHEART

1123 Springdale Road, Suite 6E, Austin, TX 78721
O: 512.520.4488
WWW.LIONHEARTPLACES.COM

BRICK AND MORTAR DISTRICT PHASE 1B

KYLE, TEXAS

ISSUE DATE: 12-18-2021

REVISIONS

#	DATE	DESCRIPTION

SEAL

REGISTERED LANDSCAPE ARCHITECT
RAFAEL LOPEZ
3038
STATE OF TEXAS

04-29-2022

ISSUED DATE:	04-29-2022
PROJECT NO.:	005-008
DRAWN: KJ-K	REVIEWED: RL

SHEET NAME

LANDSCAPE PLAN

SHEET NUMBER

41 OF 50

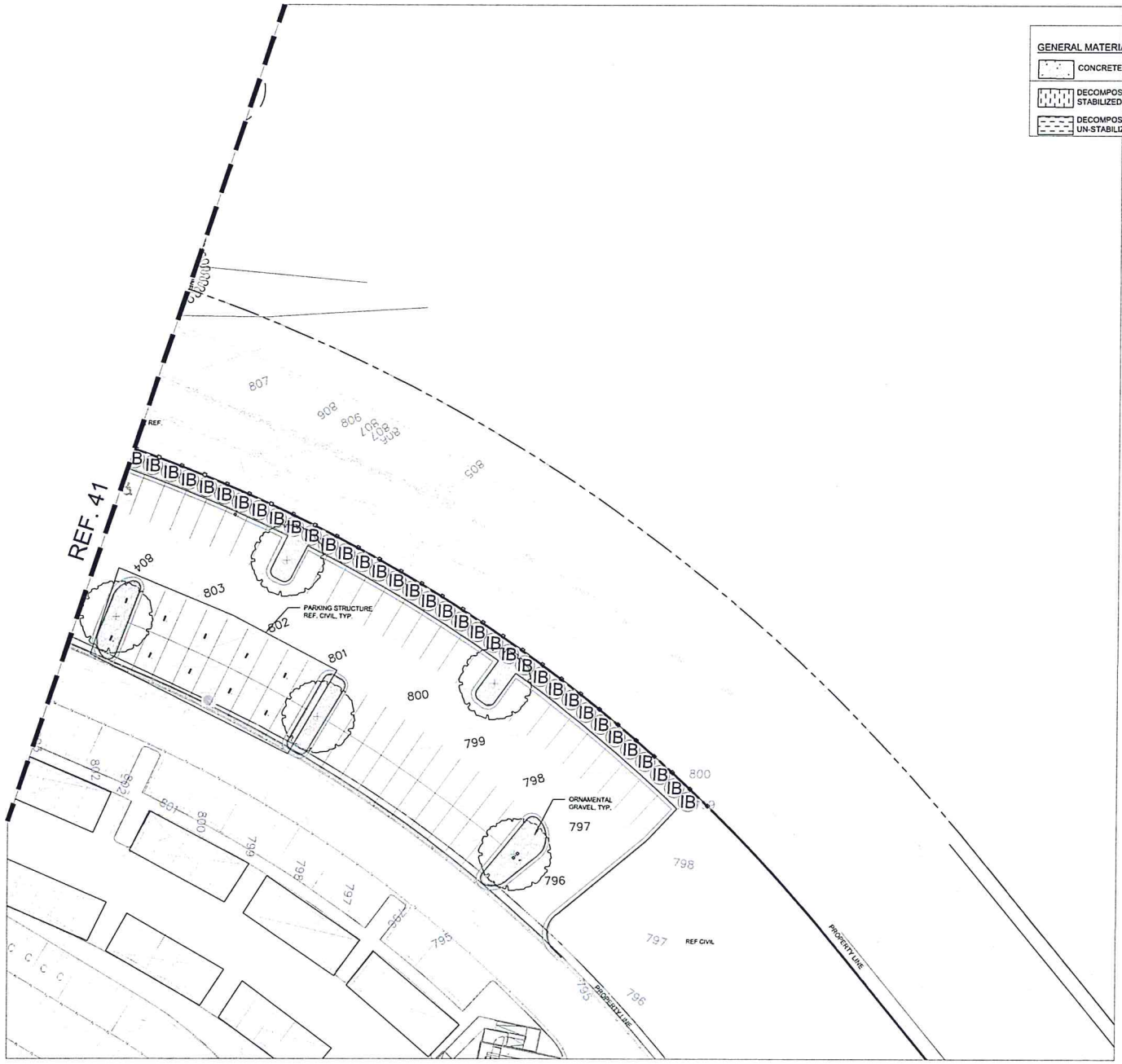

GENERAL MATERIAL LEGEND

CONCRETE	RUBBERIZED SURFACING
DECOMPOSED GRANITE, STABILIZED	CIBILO GRAVEL
DECOMPOSED GRANITE, UN-STABILIZED	

0 12 23 40

811 Know what's below. Call before you dig.

THE LOCATION OF EXISTING UNDERGROUND UTILITIES ARE SHOWN IN AN APPROXIMATE WAY ONLY. THE CONTRACTOR SHALL DETERMINE THE EXACT LOCATION OF ALL EXISTING UTILITIES BEFORE COMMENCING WORK. THE CONTRACTOR AGREES TO BE FULLY RESPONSIBLE FOR ANY AND ALL DAMAGES WHICH MIGHT BE OCCASIONED BY HIS FAILURE TO EXACTLY LOCATE AND PRESERVE ANY AND ALL UNDERGROUND UTILITIES.

LIONHEART
1023 Springdale Road, Suite 6E, Austin, TX 78721
O: 512.520.4488
WWW.LIONHEARTPLACES.COM

BRICK AND MORTAR DISTRICT PHASE 1B

KYLE, TEXAS

ISSUE DATE: 10-18-2021

REVISIONS

#	DATE	DESCRIPTION

SEAL

REGISTERED LANDSCAPE ARCHITECT
REBECCA LEONARD
3038
STATE OF TEXAS

04-29-2022

ISSUED DATE: 04-29-2022
PROJECT NO.: 005-009
DRAWN: KJ-K REVIEWED: RL

SHEET NAME

LANDSCAPE PLAN

SHEET NUMBER

42 OF 50

TREE TABLE		
TREE NUMBER	DESCRIPTION	REMOVED
[illegible]	[illegible]	
[illegible]	[illegible]	
5025	10" HACKBERRY	REMOVED
5026	9" MESQUITE	REMOVED
[illegible]	[illegible]	
[illegible]	[illegible]	
[illegible]	[illegible]