



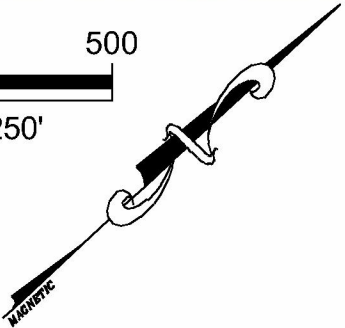
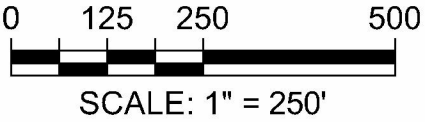


LAND USE TABLE

	372 SINGLE FAMILY LOTS 65'x115' (TYPICAL)
	STREET R.O.W.
	ROADWAY/ PAVEMENT
	AMENITY CENTER

	HIKE & BIKE TRAIL WITH TRAIL MARKERS EVERY 200 FT.
	DISC GOLF COURSE
	WET PONDS



COOL SPRINGS SUBDIVISION APPROVED PRELIMINARY PLAN	
	CHAN & PARTNERS ENGINEERING, LLC
	4319 JAMES CASEY STREET, #300 AUSTIN, TEXAS 78745
	512-480-8155 (PH) • 512-480-8811 (FAX)
	E-mail: info@chanpartners.com
	WWW.CHANPARTNERS.COM
TEXAS REGISTRATION NO. F-13013	
SHEET 1 OF 1	